Route Book 1

TOYOTA

OLYMPUS RALLY

Pirelli * Nippondenso * Budweiser

U-Haul * Cole Screenprint * Larsen Antennas

Humana Hospital * Martini & Rossi * Weyerhaeuser

Ultimate Computers * Kenwood * Kanda Phone Systems

TOYOTA OLYMPUS RALLY

Rally Week Northwest Association

2747 Pacific Ave. A-3, Olympia, WA 98501
P.O. Box 4254, Tumwater, WA 98501
Telex: 9102406091 OLYMPUS UQ
FAX (206) 943-5910
Phone: (206) 754-9717
(800) 63-RALLY

TO ALL COMPETITORS:

Welcome to the **OLYMPUS RALLY.**

Regarding Route Book Reconnaissance, please review Art 3 Sec.III of the Regulations. We will be monitoring speeds in the forests with an Instant-On type Radar at various times in the day and night.

Reconnaissance restrictions are as follows:

SS1; Golden Gardens: the route is clear except for the turn going under the RxR. June 22 is scheduled for an accurate route pre-run. See Offical Bulletin Board for times.

SS2,44; Tacoma: Pre-run is scheduled for June 22. See Official Bulletin Board for times.

SS6; Spider Lake: There is a large landslide completely blocking this road. It should be cleared out by June 10. See Official Bulletin Board for futher details.

SS9; Melbourne, SS19,30 Artic Loop, SS31; Elma: **Reconnaissance is forbidden** between the hours of 06.00 to 17.30 Monday through Friday. Watch for truck traffic on all other Leg 2 and Leg 3 stages during these hours.

SS32 Porter Creek: The initial portion of this stage takes place in the Thurston County Off Road Vehicle Park. Our road through the park will not be completed until after June 21. See Bulletin Board for details.
Restriction applies only to the first mile of this stage.

We cannot stress enough the importance of your compliance with the speed limits, especially in the forests. Weyerhaeuser received 5 complaints from employees last year. Although only one was confirmed as a Rally Vehicle, further complaints from the land owners may result in the loss of these roads for further competion. Also, these roads are generally open to the public at all times. For your own safety you should remember that any vehicle that you meet in the woods will **usually have firearms aboard.**

KMAS 1030 AM • KXRO 1320 AM • KQ92 920 AM • KTAC 850 AM

TOYOTA

Pirelli • Nippondenso • Budweiser • Cole Screenprint • Weyerhaeuser
Martini & Rossi • Larsen Electronics • Humana Hospital • U-Haul

Emergency Phone Numbers
Olympus Rally

Toyota
Budweiser * Pirelli * Weyerhaeuser * Nippondenso
L&E Bottling (Pepsi) * Martini & Rossi * U-Haul * Humana Hospital
Ultimate Computers * NW Informations Systems * Silberberg & Associates
Kanda Phone Systems * Text Lite Corporation
Kenwood * Cole Screenprint * Larsen Electronics
KXRX * KTAC * KMAS * KQ92 * KXRO

When CALLING from the following Counties:

Grays Harbor County	
Aberdeen Police	533-3180
Westport Police	268-9197
Grays Harbor Co. Sheriff	800-562-8714
Washington State Partol	800-552-7722
Grays Harbor Com. Hospital	532-8330
St. Josephs Hospital	533-0450
King County	
Seattle Police	625-2011
King County Sheriff	800-344-4080
Washington State Patrol	455-7700
Harborview Hospital	223-3000
University Hosipital	548-4000
Pacific County	
Raymond Police	942-3455
Pacific Co. Sheriff	875-6541
Washington State Patrol	800-552-7722
Raymond Hospital	875-5526
Pierce County	
Tacoma Police	911
Pierce County Sheriff	911
Washington State Patrol	593-2424
Humana Hospital	383-0011
Thurston County	
Olympia Police	753-8111
Thurston Co. Sheriff	800-624-1234
Washington State Patrol	800-562-0938
Black Hills Hospital	754-5858
St. Peters Hospital	562-0938
Mason County	
Shelton Police	800-562-0911
Mason Co. Sheriff	800-562-0911
Washington State Patrol	800-552-7722
Mason General Hospital	426-1611
All Areas	
Towing-Long Lake Towing	491-2711

Olympus Rally

Official Schedule

Toyota

Budweiser * Pirelli * Weyerhaeuser * Nippondenso
L&E Bottling (Pepsi) * Martini & Rossi * U-Haul * Humana Hospital
Ultimate Computers * NW Informations Systems * Silberberg & Associates
Kanda Phone Systems * Text Lite Corporation
Kenwood * Cole Screenprint * Larsen Electronics
KXRX * KTAC * KMAS * KQ92 * KXRO

Leg 1

June 26, 1987 (Friday)

Time	RS Time	RS Dist	S Dist	Number/Description
12.00-13.00				Parc Ferme, Golden Gardens Park, Seattle
13.30	120	44.26	1.28	SS#1 Golden Gardens book M. Snodgrass
15.33	110	57.44	1.30	SS#2 Tacoma book D. Murphy
17.26	30	13.02	3.93	SS#3 Dayton Gap book B. Dodd
17.59	80	32.70	6.77	SS#4 Stillwater Glen PN J. Nispel
(18.20)				P/C#1 Service - Shelton
19.22	60	27.96	8.00	SS#5 Eells Hill PN B. Ostrom
20.25	60	28.81	11.60	SS#6 Spider Lake book L. Day
21.28	110	54.97	6.25	SS#7 Mason Lakes PN K. Lingbloom
23.18				MTC#1 Overnight-Tacoma Sheraton
Daily Total		259.16	39.13	

Olympus Rally

Official Schedule

Toyota

Budweiser * Pirelli * Weyerhaeuser * Nippondenso
L&E Bottling (Pepsi) * Martini & Rossi * U-Haul * Humana Hospital
Ultimate Computers * NW Informations Systems * Silberberg & Associates
Kanda Phone Systems * Text Lite Corporation
Kenwood * Cole Screenprint * Larsen Electronics
KXRX * KTAC * KMAS * KQ92 * KXRO

Leg 2

June 27, 1987 (Saturday)

Time	RS	Time	RS Dist	S Dist	Number/Description
08.00	60	30.63			MTC#2 Restart, Tacoma
09.03	60	41.64	1.89		SS#8 Olympia (tarmac) book G. Jurss
10.06	50	19.96	12.01		SS#9 Melbourne book D. Gosney
10.59	30	10.65	7.71		SS#10 Salmon Creek PN G. Bowman
11.32	40	14.54	4.95		SS#11 Beaver Creek PN L. Day
12.15	80	17.49	11.48		SS#12 Brooklyn Tavern PN V. Plancich
13.35					MTC#3 Service Raymond
14.00	10	2.25			MTC#4 Restart
14.13	30	11.92	5.78		SS#13 Raymond Ridge PN B. Hayes
14.46	40	17.09	9.71		SS#14 Elkhorn Creek PN K. Lingbloom
15.29	30	9.61	7.28		SS#15 Smith Creek PN B. Lewis
16.02	40	17.37	13.24		SS#16 North River PN B. McGuffie
16.45	40	15.81	10.24		SS#17 Clearwater PN M. Snodgrass
7.28	60	26.83	10.27		SS#18 JRL PN L. Day
18.28					MTC#5 Overnight - Westport
Daily Total		235.79	94.56		

Olympus Rally

Official Schedule
Toyota
Budweiser * Pirelli * Weyerhaeuser * Nippondenso
L&E Bottling (Pepsi) * Martini & Rossi * U-Haul * Humana Hospital
Ultimate Computers * NW Informations Systems * Silberberg & Associates
Kanda Phone Systems * Text Lite Corporation
Kenwood * Cole Screenprint * Larsen Electronics
KXRX * KTAC * KMAS * KQ92 * KXRO

Leg 3

June 28, 1987 (Sunday)

Time	RS	Time RS	Dist	S Dist	Number/Description
07.00	40	19.46			MTC#6 Restart - Westport
07.43	50	23.70		17.45	SS#19 Artic Loop book B. Ostrom
08.36	30	10.65		7.71	SS#20 Salmon Creek II pn G. Bowman
09.09	40	14.54		4.95	SS#21 Beaver Creek II pn L. Day
09.52	130	17.49		11.48	SS#22 Brooklyn Tavern II pn V. Plancich
12.02					MTC#7 Raymond/Service
12.30	10	2.25			MTC#8 Raymond Restart
12.43	30	11.92		5.78	SS#23 Raymond Ridge II pn B. Hayes
13.16	40	17.09		9.71	SS#24 Elkhorn Creek II pn B. Murphy
13.59	30	9.61		7.28	SS#25 Smith Creek II pn B. Lewis
14.32	40	17.37		13.24	SS#26 North River II pn B. McGuffie
15.15	40	15.81		10.24	SS#27 Clearwater II pn M. Snodgrass
15.58	60	29.08		10.27	SS#28 JRL II pn L. Day
(16.30)					P/C#2 Aberdeen book
17.01	30	8.52		1.22	SS#29 Downtown Aberdeen G. Bowman
17.34	60	37.93		17.45	SS#30 Artic Loop II book B. Ostrom
18.37	100	66.56		5.95	SS#31 Elma pn D. Gosney
20.17					MTC#9 Overnight Tacoma Sheraton
Daily Total		301.98		122.73	

Olympus Rally

Official Schedule
Toyota
Budweiser * Pirelli * Weyerhaeuser * Nippondenso
L&E Bottling (Pepsi) * Martini & Rossi * U-Haul * Humana Hospital
Ultimate Computers * NW Informations Systems * Silberberg & Associates
Kanda Phone Systems * Text Lite Corporation
Kenwood * Cole Screenprint * Larsen Electronics
KXRX * KTAC * KMAS * KQ92 * KXRO

Leg 4

June 29, 1987 (Monday)

Time	RS	Time	RS Dist	S Dist	Number/Description
08.00	90	46.56			MTC#10 Restart - Tacoma Sheraton
09.33	40	15.16	10.63		SS#32 Porter Creek pN - book D. Murphy
10.16	70	16.01	4.37		SS#33 Shoot Down pN - book G. Diebolt
(10.25)					P/C#3 Oakville Service
11.29	30	13.66	9.80		SS#34 Fuzzy Top B. Ostrom
12.02	30	8.85	5.04		SS#35 New Bordeaux J. Nispel
12.35	30	13.96	9.95		SS#36 Capitol Peak G. Jurss
13.08	70	29.78	11.27		SS#37 Capitol Freeway B. Hayes
14.21	40	15.16	10.63		SS#38 Porter Creek II D. Murphy
15.04	70	16.01	4.37		SS#39 Shoot Down II G. Diebolt
(15.20)					P/C#4 Oakville Service
16.17	30	13.66	9.80		SS#40 Fuzzy Top II B. Ostrom
16.50	30	8.85	5.04		SS#41 New Bordeaux II J. Nispel
17.23	30	13.96	9.95		SS#42 Capitol Peak II G. Jurss
17.56	120	76.65	11.27		SS#43 Capitol Freeway II B. Hayes
19.59	40	2.14	1.30		SS#44 Tacoma II book D. Murphy
20.39					MTC#12 Rally Finish-Tacoma
Daily Total		290.41	103.42		
Grand Total		1087.34	359.84		
22.00					Results Posted

ROUTE BOOK SYMBOLS

The following are some of the symbols used in the route book of the Olympus Rally. We have marked a sample route book page (next page) to show you what all the columns are about and some additional symbols which you may not be familiar with.

Highway STOP sign

Blinker Signal

Traffic Signal

Tree

House

Gate

Ticket Booth

Fence

Secondary Road

Temporary Barricade

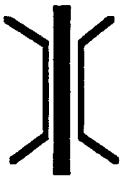

Bridge

Railroad Tracks

Exposure

No Service of any type (other than by the crew) may be conducted in areas marked with this stripe.

QUIET ZONE: An area where rally cars must show extreme caution and not cause any problems. These areas will also be watched closely by the police.
SINKHOLE: This is a hole along side of the road caused by erosion. Some of these are very deep and cause severe damage to the car.
HAIRPIN: An extremely tight turn. May be indicated with the initials HP, such as HPL for "Hairpin Left".
EXPOSURE: Where there is a large drop-off along side the road.
SPEED LIMIT "45": This is an advisory as to the legal speed limit on the road you are traveling.
WASHBOARD: This is a condition caused by heavy trucks. The road is covered with small ridges. Washboard conditions can tend to send the car off the road.

OLYMPUS WORLD CHAMPIONSHIP RALLY

ATC	DISTANCE	MILES	PAGE
ATC	TIME	MINUTES	AVG SPEED

DISTANCE ACCUM	DISTANCE INCRM	DIRECTION	INFORMATION	DECLINE DISTANCE

Time to complete RS

RS Distance

Average speed to complete RS on time

Gravel Road

NO SERVICE NO SERVICE

No service of any type other than by the crew in areas marked with these stripes

Declining RS mileage

Instruction Number

Declining stage mileage

Accumulating Mileage

Incremental Distance

DISTANCE TO NEXT INSTRUCTION: MILES

design rights reserved 1987 Final Proof

DOWNTOWN TACOMA

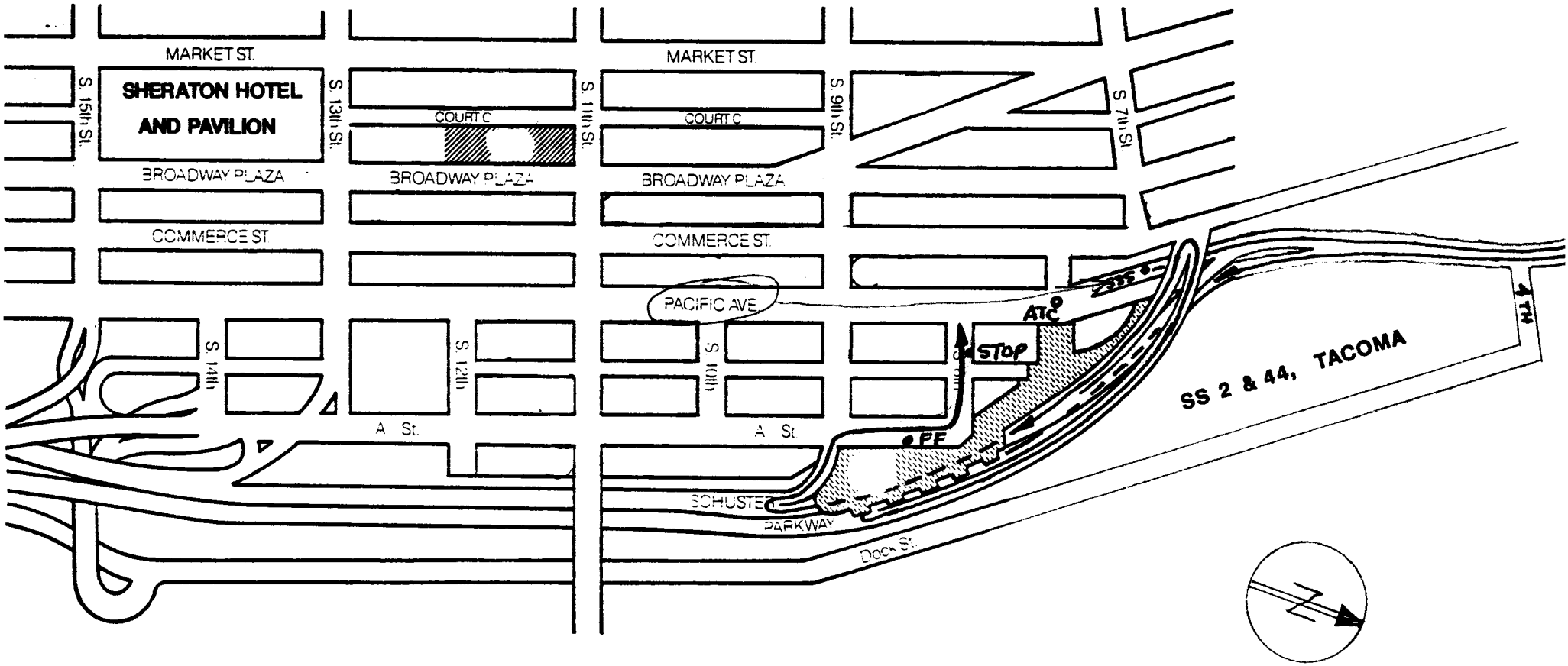

OLYMPUS WORLD CHAMPIONSHIP RALLY

Tacoma	DISTANCE 43.54 MILES	PAGE A
ATC 1 Golden Gardens	TIME MINUTES	AVG SPEED

DISTANCE ACCUM	DISTANCE INCRM	DIRECTION	INFORMATION	DECLINE DISTANCE
		SEE MAP OF HOTEL VICINITY	LEAVE HOTEL AND PROCEED DOWN HILL ON 15TH TO PACIFIC AVENUE	
0.00	0.00	1 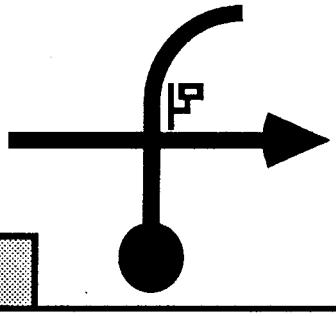	PACIFIC AVE 100	43.53
0.93	0.93	2 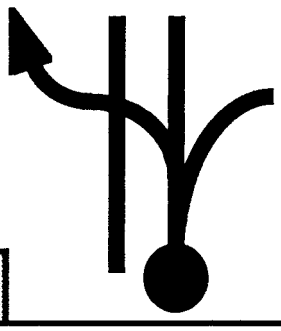	TOWARD I-5 N	42.60
16.16	15.23 15.34	3	~~MIDWAY HIGHLINE COMM COLLEGE SECOND RIGHT~~	27.37

DISTANCE TO NEXT INSTRUCTION: 13.51 MILES

design rights reserved 1987 FINAL PROOF

OLYMPUS WORLD CHAMPIONSHIP RALLY

Tacoma	DISTANCE 43.54 MILES	PAGE B
ATC 1 Golden Gardens	TIME MINUTES	AVG SPEED

DISTANCE ACCUM	DISTANCE INCRM	DIRECTION	INFORMATION	DECLINE DISTANCE
29.67	13.51 (13.60)	4 ✓	KINGDOME NEXT RIGHT (REFERENCE ONLY)	13.86
36.89	7.22 (7.27)	5 ✓	NE 45TH ST ON OVERPASS (REFERENCE ONLY)	6.64
38.69	1.80	6 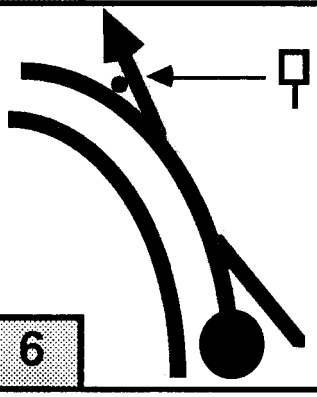 ✓	EXIT 172 ONTO 85TH	4.84
42.26	3.57 (3.53)	7 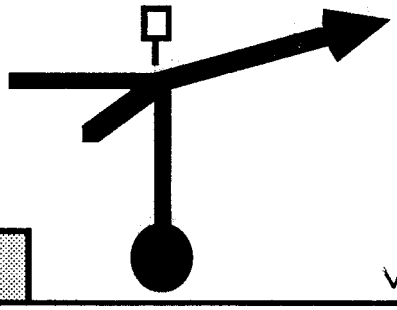 ✓	GOLDEN GARDENS PK / SHILSHOLE BAY MARINA →	1.27

DISTANCE TO NEXT INSTRUCTION: 0.22 MILES

design rights reserved 1987 FINAL PROOF

OLYMPUS WORLD CHAMPIONSHIP RALLY

Tacoma	DISTANCE 43.54 MILES	PAGE C
ATC 1 Golden Gardens	TIME MINUTES	AVG SPEED

DISTANCE ACCUM	DISTANCE INCRM	DIRECTION	INFORMATION	DECLINE DISTANCE
42.48	0.22	8 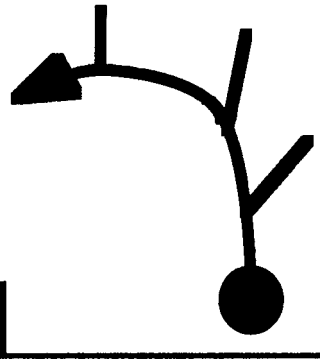	DOWNHILL (THIS IS STAGE FINISH LOCATION)	1.05
43.06	0.58	9 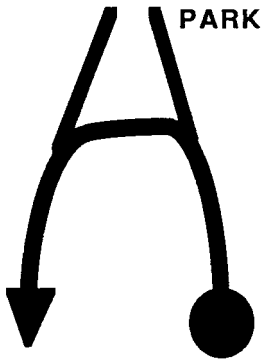		0.48
43.30	0.82	10 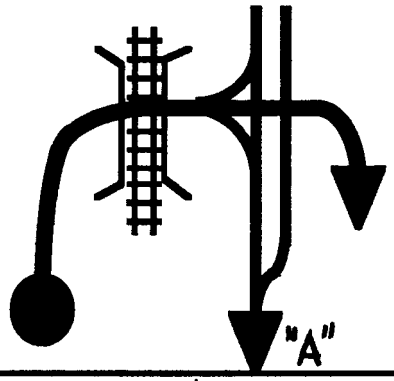	~~PUSHING PREMIUM FOLLOW ARROW IN THE BACKPACKERS LOT.~~ ON JUNE 26, IGNORE DO NOT ENTER SIGNS AND FOLLOW MARSHALL'S DIRECTIONS. COURSE PREVIEW DAY IS SCHEDULED FOR JUNE 22. CHECK BULLETIN BOARD FOR TIMES.	0.23
43.45 ↓ 43.53	0.15 ↓ 0.08	11 	OUT OF PARKING LOT ENTER PARC FERME THROUGH GATE	0.08 ↓ 0.00

DISTANCE TO NEXT INSTRUCTION: MILES

design rights reserved 1987 FINAL PROOF

Seattle - Golden Gardens Stage #1
June 26, 1987



OLYMPUS WORLD CHAMPIONSHIP RALLY 2:13

ATC 1 Golden Gardens	DISTANCE 44.26 MILES	PAGE 1
ATC 2 Tacoma	TIME 120 MINUTES	AVG SPEED 22.13

DISTANCE ACCUM	DISTANCE INCRM	DIRECTION	INFORMATION	DECLINE DISTANCE
0.00	0.00	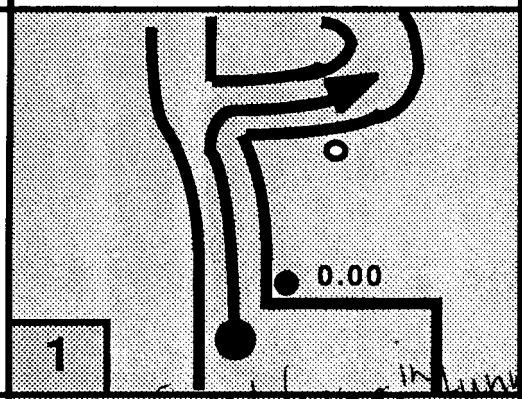	ATC START: GOLDEN GARDENS STAGE 2:11	44.26
0.04	0.04	1	1.28	44.22
0.25	0.21	Speed bump in tunnel 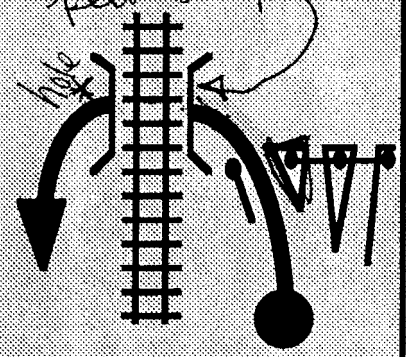	!! DECREASING RADIUS DO NOT DRIVE AGAINST TRAFFIC (PRE-RUN SET FOR JUNE 22. WATCH BULLETIN BOARD.) IF SEATTLE POLICE CATCH YOU IT WILL BE CALLED NEGLIGENT DRIVING AND YOU WILL LOSE YOUR DRIVERS LICENSE.	44.01
0.28	0.03	2	1.04	43.98
0.47	0.19	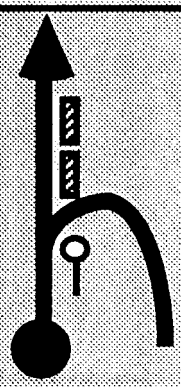 3	INTO PARKING LOT  0.85	43.79
0.64	0.17	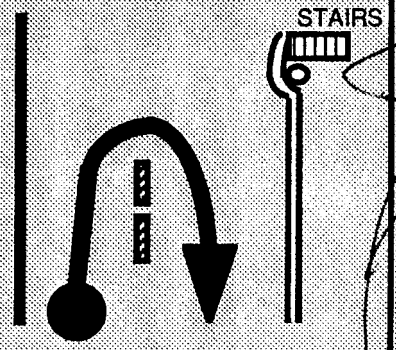 4	 0.68	43.62

DISTANCE TO NEXT INSTRUCTION: 0.17 MILES

design rights reserved 1987 FINAL PROOF

OLYMPUS WORLD CHAMPIONSHIP RALLY

ATC 1 Golden Gardens	DISTANCE 44.26 MILES	PAGE 2
ATC 2 Tacoma	TIME 120 MINUTES	AVG SPEED 22.13

DISTANCE ACCUM	DISTANCE INCRM	DIRECTION	INFORMATION	DECLINE DISTANCE
0.81	0.17	5 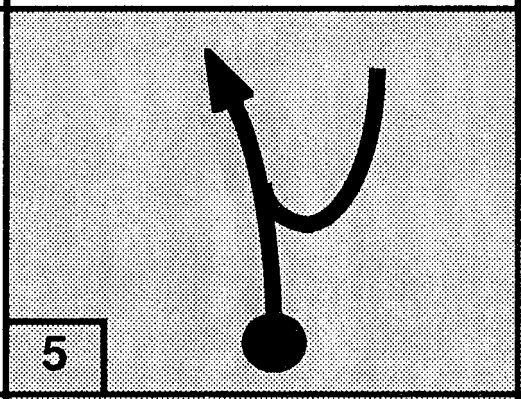	UP HILL 0.51	43.45
1.32 ↓ 1.38	0.51 ↓ 0.06	6 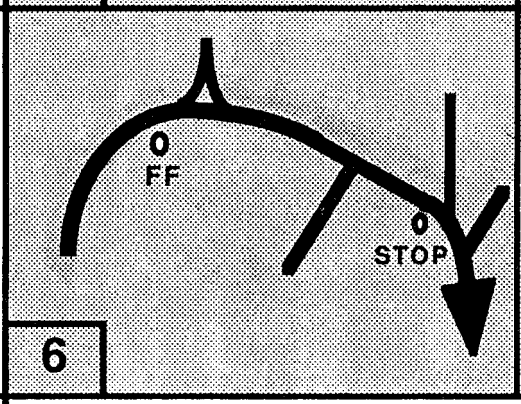	0.00 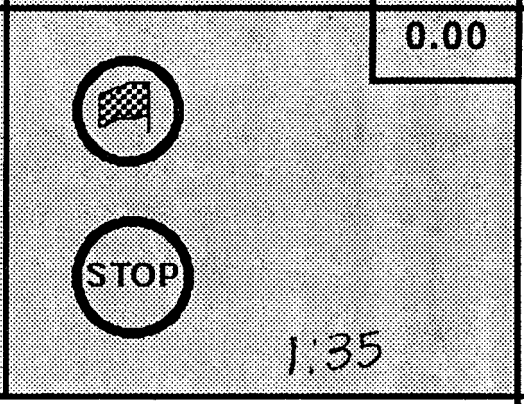 1:35	42.94 ↓ 42.88

DISTANCE TO NEXT INSTRUCTION: 0.23 MILES

design rights reserved 1987 FINAL PROOF

OLYMPUS WORLD CHAMPIONSHIP RALLY

ATC 1 Golden Gardens	DISTANCE 44.26 MILES	PAGE 3
ATC 2 Tacoma	TIME 120 MINUTES	AVG SPEED 22.13

DISTANCE ACCUM	DISTANCE INCRM	DIRECTION	INFORMATION	DECLINE DISTANCE
1.61	0.23	7	STOP TOWARD I-5	42.65
4.72 ↓ 4.77	3.11 ↓ 0.05	8 	5 SOUTH SEATTLE LEFT ONLY ~~5 NORTH NE 80 ST RIGHT ONLY~~ FROM LEFT LANE ONLY	39.54 ↓ 39.49
10.80	6.03	9	TAKE EITHER ROADWAY TOWARD PORTLAND	33.46
23.38	12.58	10	BEGIN CHECK MILE 0 / MILE 153	20.88

DISTANCE TO NEXT INSTRUCTION: 5.00 MILES

design rights reserved 1987 FINAL PROOF

OLYMPUS WORLD CHAMPIONSHIP RALLY

ATC 1 Golden Gardens	DISTANCE 44.26 MILES	PAGE 4
ATC 2 Tacoma	TIME 120 MINUTES	AVG SPEED 22.13

DISTANCE ACCUM	DISTANCE INCRM	DIRECTION	INFORMATION	DECLINE DISTANCE
28.38	5.00	11 ✓	END CHECK MILE 5 MILE 1 4 8	15.88
38.39	10.01	12 ✓	MILE 1 3 8	5.87
42.17	3.78	13 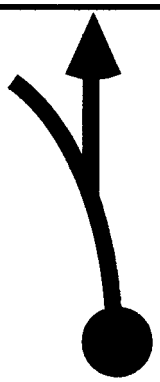 ✓	EXIT 133 TOWARD CITY CENTER RIGHT LANE ONLY !	2.09
42.41	0.24	14 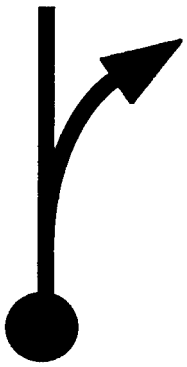 ✓	ONTO 509 N.	1.85

DISTANCE TO NEXT INSTRUCTION: 0.38 MILES

design rights reserved 1987 FINAL PROOF

OLYMPUS WORLD CHAMPIONSHIP RALLY

ATC 1 Golden Gardens	DISTANCE 44.26 MILES	PAGE 5
ATC 2 Tacoma	TIME 120 MINUTES	AVG SPEED 22.13

DISTANCE ACCUM	DISTANCE INCRM	DIRECTION	INFORMATION	DECLINE DISTANCE
42.79	0.38	15 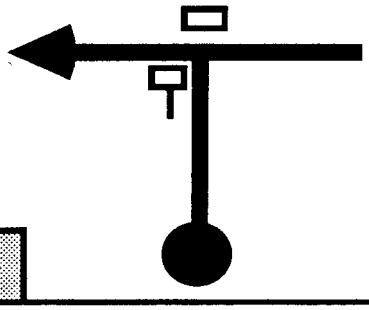	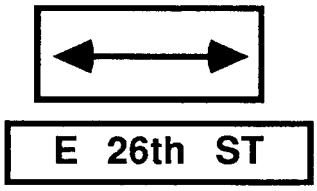 E 26th ST MOVE IMMEDIATELY TO RIGHT LANE	1.47
42.89	0.10	16 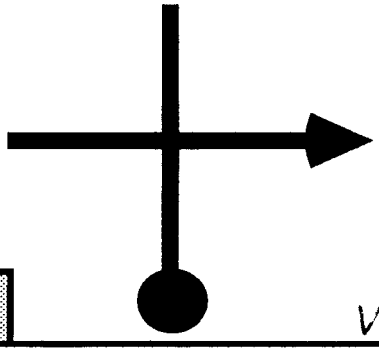	A ST 100	1.37
43.01	0.12	17 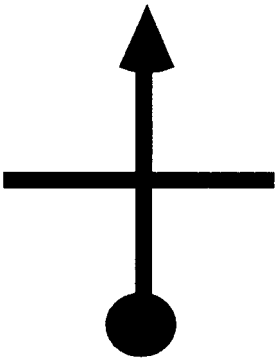		1.25
43.17	0.16	18 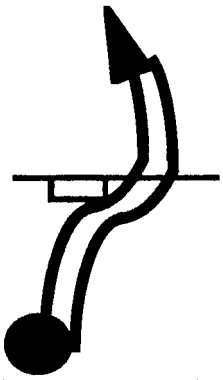	CITY CENTER ONLY	1.09

DISTANCE TO NEXT INSTRUCTION: 0.35 MILES

design rights reserved 1987 FINAL PROOF

OLYMPUS WORLD CHAMPIONSHIP RALLY

ATC 1 Golden Gardens	DISTANCE 44.26 MILES	PAGE 6
ATC 2 Tacoma	TIME 120 MINUTES	AVG SPEED 22.13

DISTANCE ACCUM	DISTANCE INCRM	DIRECTION	INFORMATION	DECLINE DISTANCE
43.52	0.35	19 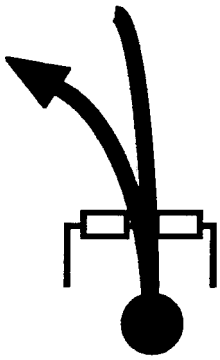	S. 15 ST PACIFIC AVE ~~509 NORTH CITY CENTER~~	0.74
43.71	0.19	20 	PACIFIC AVE 200	0.55
44.22 44.26	0.51 0.04	21 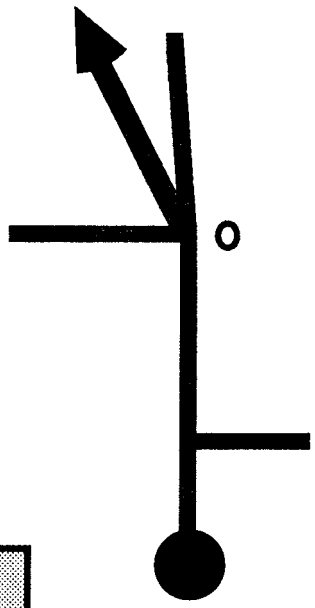	SCHUSTER PKWY S. 8th ST ATC: TACOMA 16.11 ~~DO NOT FOLLOW THIS ROUTE DURING PRE-RUN PERIOD. YOU WILL BE ABLE TO PRE-RUN THIS STAGE ON JUNE 22.~~ SEE BULLETIN BOARD FOR TIMES	0.04 0.00

DISTANCE TO NEXT INSTRUCTION: MILES

design rights reserved 1987 FINAL PROOF

OLYMPUS WORLD CHAMPIONSHIP RALLY

ATC 2 Tacoma	DISTANCE 57.44 MILES	PAGE 7
ATC 3 Dayton Gap	TIME 110 MINUTES	AVG SPEED 31.33

DISTANCE ACCUM	DISTANCE INCRM	DIRECTION	INFORMATION		DECLINE DISTANCE
0.00	0.00	1	ATC START: TACOMA CITY HALL STAGE (NEXT TO FIRE HYDRANT)	1.30	57.44
0.06	0.06				57.38
0.33	0.27	2		1.03	57.11
0.36	0.03			1.00	57.08
0.47	0.11	3 DIVIDER	ONTO RAMP	0.89	56.97
0.55	0.08			0.81	56.89
0.70	0.15	4	! EXTREMELY TIGHT	0.66	56.74

DISTANCE TO NEXT INSTRUCTION: 0.17 MILES

design rights reserved 1987 FINAL PROOF

OLYMPUS WORLD CHAMPIONSHIP RALLY

ATC 2 Tacoma	DISTANCE 57.44 MILES	PAGE 8
ATC 3 Dayton Gap	TIME 110 MINUTES	AVG SPEED 31.33

DISTANCE ACCUM	DISTANCE INCRM	DIRECTION	INFORMATION	DECLINE DISTANCE
0.87	0.17	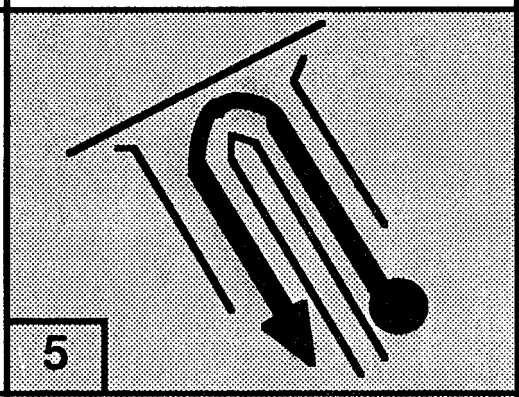 5	0.49	56.57
1.21	0.34	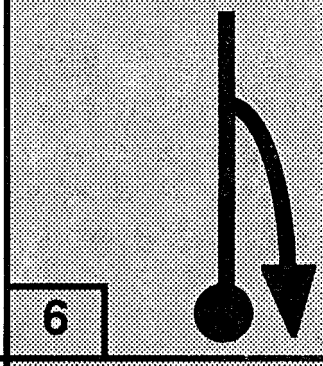 6	TIGHTENS UP 0.15	56.23
1.32 ↓ 1.36 ↓ 1.41 ↓ 1.45	0.11 ↓ 0.04 ↓ 0.05 ↓ 0.04	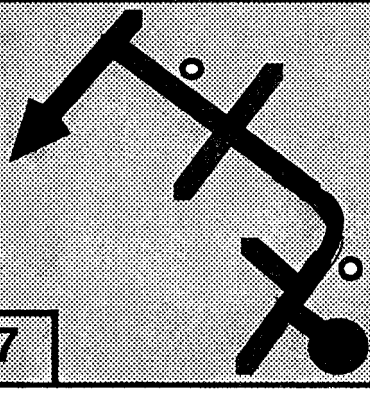 7	 0.00 STOP 1:56	56.12 ↓ 56.08 ↓ 56.03 ↓ 55.99

DISTANCE TO NEXT INSTRUCTION: 1.47 MILES

design rights reserved 1987 FINAL PROOF

OLYMPUS WORLD CHAMPIONSHIP RALLY

ATC 2 Tacoma	DISTANCE 57.44 MILES	PAGE 9
ATC 3 Dayton Gap	TIME 110 MINUTES	AVG SPEED 31.33

DISTANCE ACCUM	DISTANCE INCRM	DIRECTION	INFORMATION	DECLINE DISTANCE
2.92	1.47	8 	ONTO I-5 SOUTH TOWARD OLYMPIA. MOVE TO LEFT 3 LANES ON FREEWAY TO STAY TOWARD OLYMPIA.	54.52
30.52	27.60	9	~~CAPITOL MUSEUM EXIT 105A~~	26.92
32.39	1.87	10 	EXIT 104 TOWARD ABERDEEN AND PORT ANGELES	25.05
38.13	5.74	11 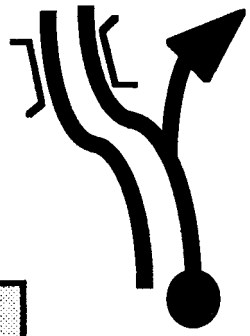	HWY 101 N TOWARD SHELTON	19.31

DISTANCE TO NEXT INSTRUCTION: 11.35 MILES

design rights reserved 1987 FINAL PROOF

OLYMPUS WORLD CHAMPIONSHIP RALLY

ATC 2 Tacoma	DISTANCE 57.44 MILES	PAGE 10
ATC 3 Dayton Gap	TIME 110 MINUTES	AVG SPEED 31.33

DISTANCE ACCUM	DISTANCE INCRM	DIRECTION	INFORMATION	DECLINE DISTANCE
49.48	11.35	12	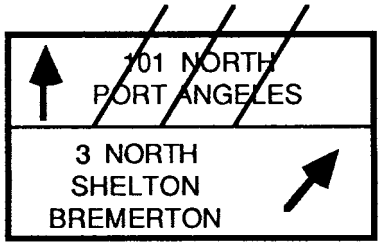	7.96
49.76 ↓ 49.85	0.28 ↓ 0.09	13 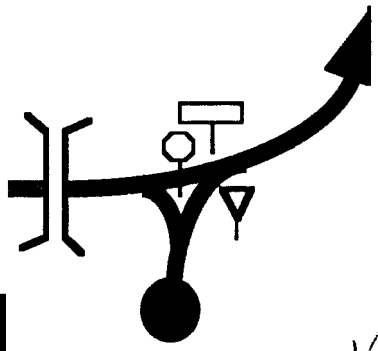		7.68 ↓ 7.59
51.18	1.33	14 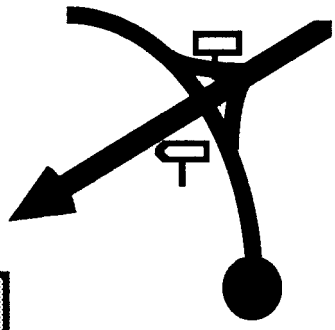		6.26
51.62 ↓ 51.64	0.44 ↓ 0.02	15 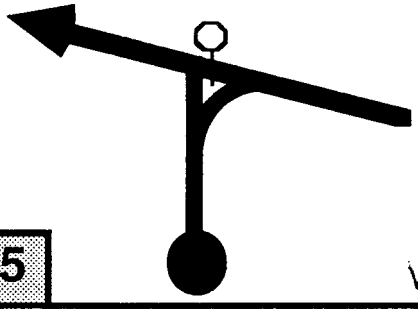		5.82 ↓ 5.80

DISTANCE TO NEXT INSTRUCTION: 0.31 MILES

design rights reserved 1987 FINAL PROOF

OLYMPUS WORLD CHAMPIONSHIP RALLY

ATC 2 Tacoma	DISTANCE 57.44 MILES	PAGE 11
ATC 3 Dayton Gap	TIME 110 MINUTES	AVG SPEED 31.33

DISTANCE ACCUM	DISTANCE INCRM	DIRECTION	INFORMATION	DECLINE DISTANCE
51.95	0.31	16 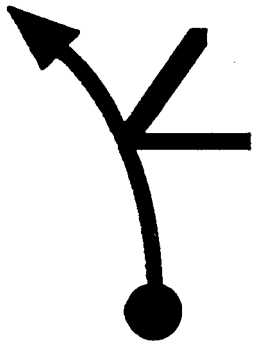		5.49
56.29	4.34	17	W. ELSON RD	1.15
56.84	0.55	18 	3200 C-L-11 END PAVEMENT	0.60
57.11	0.27	19 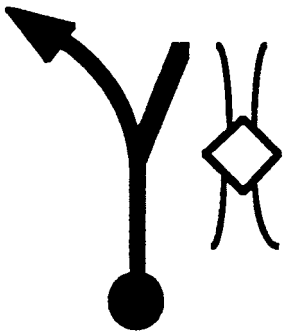	PRIVATE ROAD RESTRICTED TRAVEL	0.33

DISTANCE TO NEXT INSTRUCTION: 0.31 MILES

design rights reserved 1987 FINAL PROOF

OLYMPUS WORLD CHAMPIONSHIP RALLY

ATC 2 Tacoma	DISTANCE 57.44 MILES	PAGE 12
ATC 3 Dayton Gap	TIME 110 MINUTES	AVG SPEED 31.33

DISTANCE ACCUM	DISTANCE INCRM	DIRECTION	INFORMATION	DECLINE DISTANCE
57.42	0.31	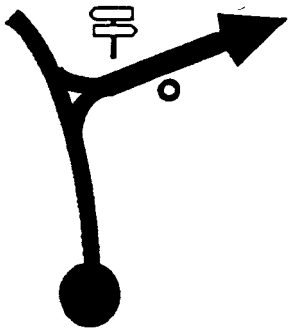 20	 18.04 ATC: DAYTON GAP	0.02
57.44	0.02			0.00

DISTANCE TO NEXT INSTRUCTION: MILES

design rights reserved 1987 FINAL PROOF

OLYMPUS WORLD CHAMPIONSHIP RALLY

ATC 3 Dayton Gap	DISTANCE 13.02 MILES	PAGE 13
ATC 4 Stillwater Glen	TIME 30 MINUTES	AVG SPEED 26.04

DISTANCE ACCUM	DISTANCE INCRM	DIRECTION	INFORMATION	DECLINE DISTANCE
0.00	0.00		ATC	13.02
0.09	0.09		3.93	12.93
0.14	0.05	1	START: Dayton Gap Stage 3.88	12.88
0.31	0.17	2	3.71	71
0.44	0.13	3	4245 3.58	12.58
1.12	0.68	4	4242 2.90	11.90

50 LML > TR (100 ML AT .17

100 MR (50 ML (TIGHTENS) AT .13

100 FR (50 LTR (F UPHL (.47 > S OV
CREST !! → IMED TR DHL > ML (200 LMR AT
"T" (150 ~~TR OV~~ TL CREST DHL AT .68 * EXP ON R!

DISTANCE TO NEXT INSTRUCTION: 0.18 MILES

design rights reserved 1987 FINAL PROOF

OLYMPUS WORLD CHAMPIONSHIP RALLY

ATC 3 Dayton Gap	DISTANCE 13.02 MILES	PAGE 14
ATC 4 Stillwater Glen	TIME 30 MINUTES	AVG SPEED 26.04

DISTANCE ACCUM	DISTANCE INCRM			DECLINE DISTANCE
		! EXP R (100 TR DHL (200 ML > MR AT .18	ON	
1.30	0.18	5	IMED TR (.30 > MR (OPENS TO .55 > MR 2.72	11.72
1.85	0.55	6	4200 4240 2.17	11.17
2.22	0.37		1.80	10.80
2.24	0.0		S OV CREST AT .10 > TR (.30 > LMR > LML > S OV CREST > MR AT .39 1.78	10.78
3.28	1.04	8	(50 S OV CREST > TR (50 DHL > MR (OPENS AT .66 TO .83 > MR > TR (100 > MR AT 1.04 ...tors 4150 4200 0.74	9.74

DISTANCE TO NEXT INSTRUCTION: 0.19 MILES

design rights reserved 1987 FINAL PROOF

OLYMPUS WORLD CHAMPIONSHIP RALLY

ATC 3 Dayton Gap	DISTANCE 13.02 MILES	PAGE 15
ATC 4 Stillwater Glen	TIME 30 MINUTES	AVG SPEED 26.04

DISTANCE ACCUM	DISTANCE INCRM	DIRECTION	INFORMATION	DECLINE DISTANCE
3.47	0.19	9	100 LML (100 LTL AT .19 Opens	0.55	9.55
3.70	0.23	10	OPENS (100 MR > ML AT .23	0.32	9.32
4.02	0.32	11	50 LOOSE MR > LTL (OPENS TO FINISH AT .32	5:24	0.00	9.00
4.24	0.22	12	STOP Begin Quiet Zone	8.78

DISTANCE TO NEXT INSTRUCTION: 0.29 MILES

design rights reserved 1987 FINAL PROOF

OLYMPUS WORLD CHAMPIONSHIP RALLY

ATC 3 Dayton Gap	DISTANCE 13.02 MILES	PAGE 16
ATC 4 Stillwater Glen	TIME 30 MINUTES	AVG SPEED 26.04

DISTANCE ACCUM	DISTANCE INCRM	DIRECTION	INFORMATION	DECLINE DISTANCE
4.53	0.29	13 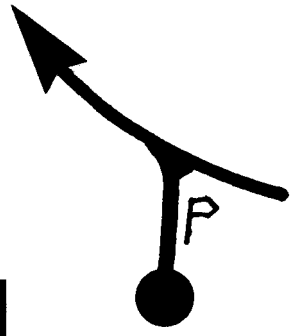	NO SERVICE 4110 End Quiet Zone	8.49
4.68	0.15	14 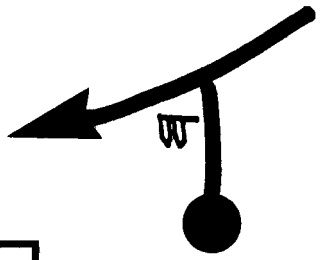	Frances Rd 4100 Begin Pavement "45"	8.34
8.96	4.28	15 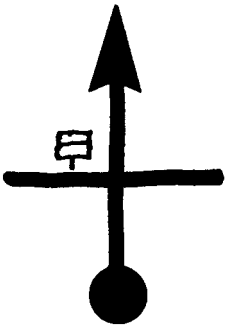	Waste Disposal Site 3 Miles Airport Rd → ← Little Egypt Rd "35"	4.06
9.45	0.49	16 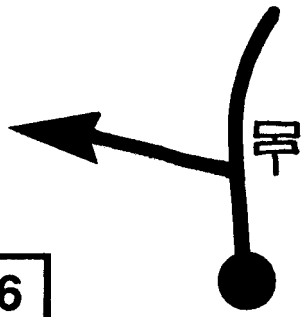	← Highland Rd ← Panhandle Lake "45"	3.57

DISTANCE TO NEXT INSTRUCTION: 0.86 MILES

OLYMPUS WORLD CHAMPIONSHIP RALLY

ATC 3 Dayton Gap	DISTANCE 13.02 MILES	PAGE 17
ATC 4 Stillwater Glen	TIME 30 MINUTES	AVG SPEED 26.04

DISTANCE ACCUM	DISTANCE INCRM	DIRECTION	INFORMATION	DECLINE DISTANCE
10.31	0.86	17		2.71
12.77 ↓ 12.81	2.46 ↓ 0.04	18 		0.25 ↓ 0.21
12.92	0.11	19 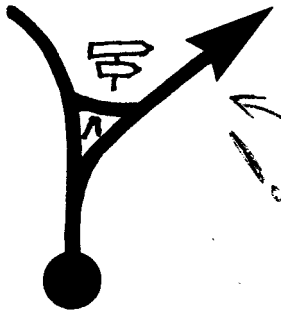	~~Rock Pit Rd~~ ~~5130~~ → Comes Up Quick End Pavement	0.10
13.02	0.10	20	7:49 ATC: Stillwater Glen	0.00

DISTANCE TO NEXT INSTRUCTION: MILES

OLYMPUS WORLD CHAMPIONSHIP RALLY

ATC 4 Stillwater Glen	DISTANCE 32.70 MILES	PAGE 18	
ATC 5 Eells Hill	TIME 80 MINUTES	AVG SPEED 24.53	

DISTANCE ACCUM	DISTANCE INCRM	DIRECTION	INFORMATION	DECLINE DISTANCE
0.00	0.00		ATC START: [redacted]	32.70
0.06	0.06	1	6.77	32.64

100 FMR (200 MR > ML-Tightens, ~~[illegible]~~ TL (200 MR > TL > TR (50 TR (50 ~~[illegible]~~ CREST (100 LgTR > TL AT .81

0.87	0.81	2	~~Robertson Pit~~ ~~5133~~	5.96	31.83

100 MR (100 LgMR > TL (100 LG-TR AT .45 →IMED AR !!

1.32	0.45	3	5.51	31.38

300 90-TL AT .23

1.57	0.25	4	~~5120-30~~ SPECTATORS	5.26	31.13

200 TL (100 ! ROUGH JCT. L > TL AT .25

1.82	0.25	5	~~03-14~~	5.01	30.88

8:29
1.29
1.49

FRIDAY (4)(5)(7)
(BOOK 1)

150 ML (50 MR > TR (50 MR > TL > TR
(50 TR > OPENS (150 MR > TR ! .65



150 LG-MR 90-TL .27



.25 CREST-DHILL (50 MR > ML (100
VTL ! > TL > MR (OPENS TO 1.15 >
CREST (S) ? > TL (200 !! OV BRIDGE >
(50 90-TL AT 1.57



100 MR > ML > MR > TL (50 TR (100 TR
(50 VTR !(SURFACE) (50 VTL > TR (1.20
VTL > T-JCT-L AT 1.33 → opens



OPENS TO (TR (SWEEPS) ! AT .74) → opens



OPENS TO (TL AT .30)



OPENS TO (FLAT ? TO FINISH .11)



OLYMPUS WORLD CHAMPIONSHIP RALLY

ATC 4 Stillwater Glen	DISTANCE 32.70 MILES	PAGE 22
ATC 5 Eells Hill	TIME 80 MINUTES	AVG SPEED 24.53

DISTANCE ACCUM	DISTANCE INCRM	DIRECTION	INFORMATION	DECLINE DISTANCE
12.69	5.73	14 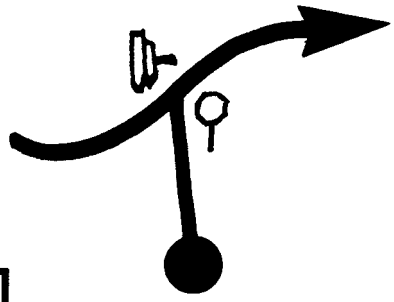	NO SERVICE 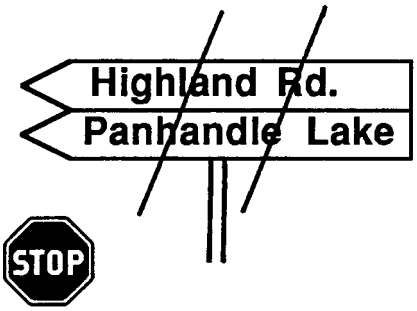	20.01
20.13	7.44	15 Service Area 	Enter Service Area Shut Off ODO (5th Street) 3rd Railroad	12.57
20.13	0.00	16 Service Area 	NO SERVICE Leave Service Area Restart ODO (5th Street)	12.57
21.48	1.35	17 	NO SERVICE 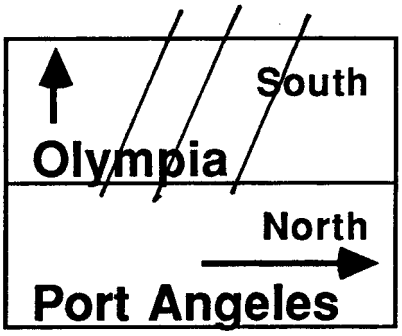	11.22

DISTANCE TO NEXT INSTRUCTION: 6.41 MILES

OLYMPUS WORLD CHAMPIONSHIP RALLY

ATC 4 Stillwater Glen	DISTANCE 32.70 MILES	PAGE 23
ATC 5 Eells Hill	TIME 80 MINUTES	AVG SPEED 24.53

DISTANCE ACCUM	DISTANCE INCRM	DIRECTION	INFORMATION	DECLINE DISTANCE
27.89	6.41	18	NO SERVICE — Twanoh-Belfair State Parks Next Right	4.81
28.81	0.92	19	NO SERVICE — North; Port Angeles; 106 East Union; Bremerton	3.89
32.42	3.61	20	NO SERVICE — 76	0.28
32.56	0.14	21	NO SERVICE — Eells Hill Rd.	0.14

DISTANCE TO NEXT INSTRUCTION: 0.14 MILES

OLYMPUS WORLD CHAMPIONSHIP RALLY

ATC 4 Stillwater Glen	DISTANCE 32.07 MILES	PAGE 24
ATC 5 Eells Hill	TIME 80 MINUTES	AVG SPEED 24.53

DISTANCE ACCUM	DISTANCE INCRM	DIRECTION	INFORMATION	DECLINE DISTANCE
32.07	0.14	22 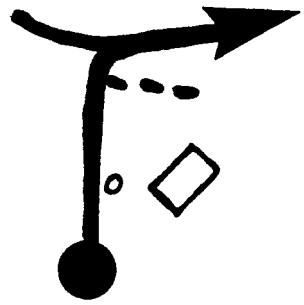	NO SERVICE ATC: Eells Hill End Pavement 9:49	0.00

8:29
9:29
20
9:49

DISTANCE TO NEXT INSTRUCTION: MILES

ATC [redacted]	DISTANCE 27.96 MILES	PAGE 25
ATC 6 Spider Lake	TIME 60 MINUTES	AVG SPEED 27.96

21:52

DISTANCE ACCUM	DISTANCE INCRM	DIRECTION	INFORMATION	DECLINE DISTANCE
0.00	0.00		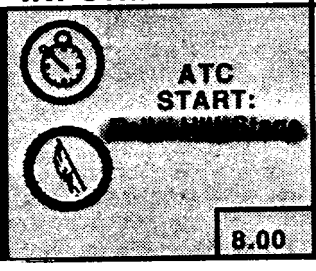 ATC START: [redacted]	27.96
0.05	0.05	1	8.00	27.91

VERY ROUGH UHILL TO (50 ML (50 TR > TL (50 AL ! (50 TR (50 TL > AL ! (ROUGH) (50 TR > ML (50 ML (50 MR (50 TL (50 MR > TL > MR > ML (OPENS TO .89 (100 TL > AR ! ~~(50~~ AL ! AT 1.07

1.12	1.07	 2	6.93	26.84

100 MR > ML > MR (OPENS TO .27 (100 S OV CREST ? > LG MR (50 ML ~~(50~~ AR AT .56

1.68	0.56	 3	Spectators 6.37	26.28

ROUGH TO .10 (200 ML (50 MR > ML > MR OPENS-ROUGH POTHOLES TO 1.01 → ! TL

2.69	1.01	 4	5.36	25.27

IMED TL (OPENS TO .33 — opens

OPENS TO .84 (MR)

OPENS TO .24 > TREES (90-TR AT .39



PACKED SURFACE-OPENS TO .38 → IMED MR DHILL (DON'T HOG CORNER!)



OPEN-FLAT ? TO 90-TL AT .36 (! BURN IN MIDDLE OF CORNER



NO PACENOTES TO INST 10 (.73)



DHILL-OPEN TO (100 TR (OPENS TO S OV CREST AT .50 (OPENS TO (200 S > TR UPHILL (200 AL ! (OPENS TO (100 LG TIGHT MR AT .32



50 MR > HPL ! AT .18



OPENS TO EL AT .19



OPENS TO S OV CREST ? > ML AT . 15 (100 TL (50 TR AT .35 → IMED ML - opens



IMED ML (OPENS-FLAT ? TO .50 > TR >
FLAT ? TO .85 > ML > S AT .93



OPEN TO 90-TL AT "T" AT .26



FLAT ? TO FINISH AT .10



OLYMPUS WORLD CHAMPIONSHIP RALLY

ATC 5 Eells Hill	DISTANCE 27.96 MILES	PAGE 29
ATC 6 Spider Lake	TIME 60 MINUTES	AVG SPEED 27.96

DISTANCE ACCUM	DISTANCE INCRM	DIRECTION	INFORMATION	DECLINE DISTANCE
8.05	0.10	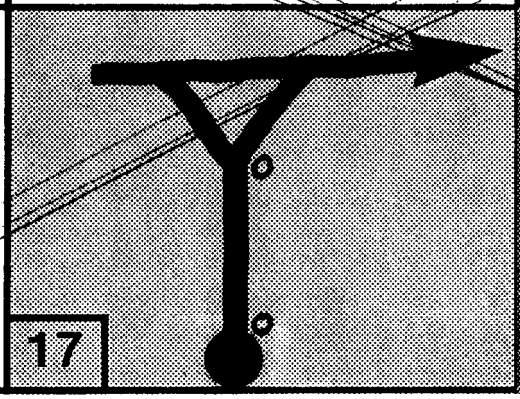	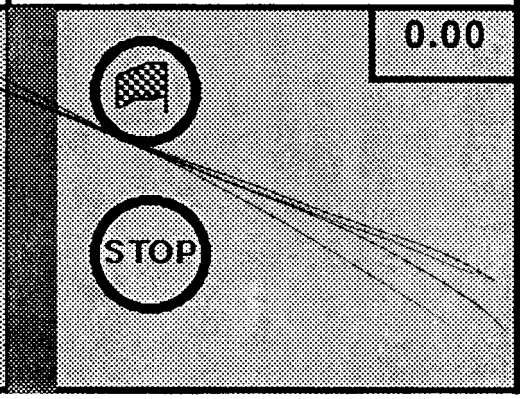	19.91
8.15	0.10			19.81
8.17	0.02			19.79

OLYMPUS WORLD CHAMPIONSHIP RALLY

ATC 5 Eells Hill	DISTANCE 27.96 MILES	PAGE 30
ATC 6 Spider Lake	TIME 60 MINUTES	AVG SPEED 27.96

DISTANCE ACCUM	DISTANCE INCRM	DIRECTION	INFORMATION	DECLINE DISTANCE
9.76	1.60	18 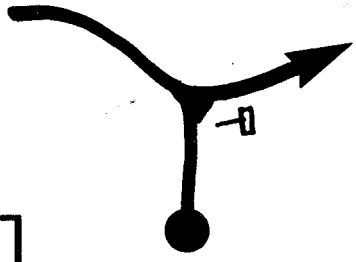	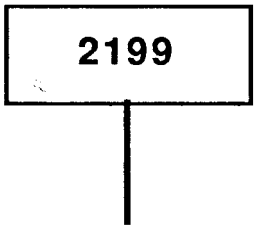	18.19
11.07	1.30	19 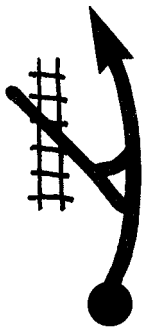		16.89
14.36 ↓ 14.46	3.29 ↓ 0.09	20 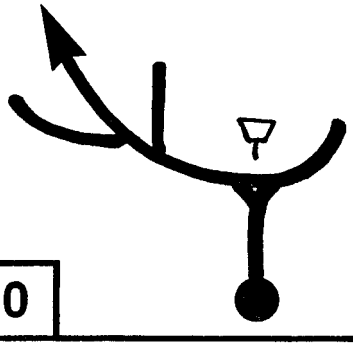	 Begin Pavement	13.60 ↓ 13.51
15.93	1.48	21		12.03

DISTANCE TO NEXT INSTRUCTION: 2.63 MILES

OLYMPUS WORLD CHAMPIONSHIP RALLY

ATC 5 Eells Hill	DISTANCE 27.96 MILES	PAGE 31
ATC 6 Spider Lake	TIME 60 MINUTES	AVG SPEED 27.96

DISTANCE ACCUM	DISTANCE INCRM	DIRECTION	INFORMATION	DECLINE DISTANCE
18.56	2.63	22 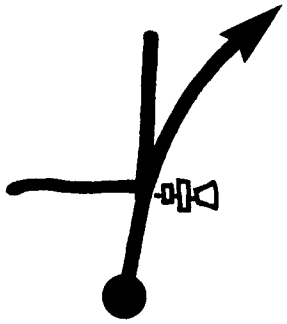	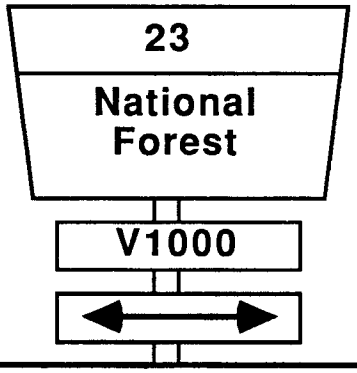	9.40
21.02	2.46	23	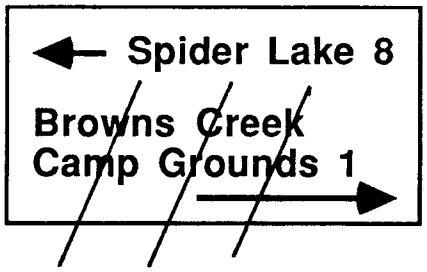	6.94
21.14	0.12	24	End Pavement	6.82
21.86	0.72	25		6.10

DISTANCE TO NEXT INSTRUCTION: 2.80 MILES

OLYMPUS WORLD CHAMPIONSHIP RALLY

ATC 5 Eells Hill	DISTANCE 27.96 MILES	PAGE 32
ATC 6 Spider Lake	TIME 60 MINUTES	AVG SPEED 27.96

DISTANCE ACCUM	DISTANCE INCRM	DIRECTION	INFORMATION	DECLINE DISTANCE
24.66	2.80	26	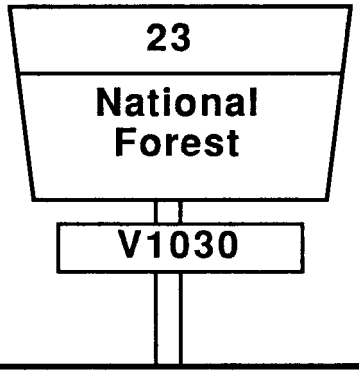	3.30
25.30	0.64	27 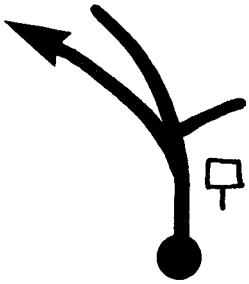		6.94
27.93 ↓ 27.96	2.63 ↓ 0.03	28	22:52 ATC: Spider Lake	0.03 ↓ 0.00

DISTANCE TO NEXT INSTRUCTION: MILES

OLYMPUS WORLD CHAMPIONSHIP RALLY

ATC 6 Spider Lake	DISTANCE 28.81 MILES	PAGE 33
ATC 7 Mason Lake	TIME 60 MINUTES	AVG SPEED 28.81

DISTANCE ACCUM	DISTANCE INCRM	DIRECTION	INFORMATION	DECLINE DISTANCE
0.00	0.00		ATC 22:55 START: Spider Lake Stage	28.81
0.08	0.08	1	11.60	28.73
0.20	0.12	2 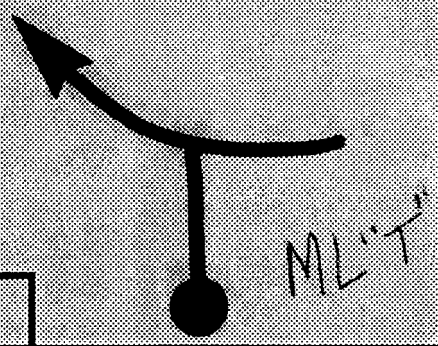	11.48	28.61
1.06	0.86	3 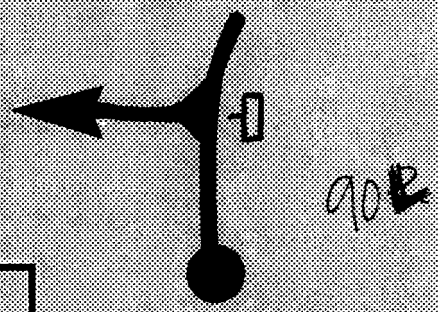	~~◄ WYNOOCHEE LAKE 17 US Hwy 101 26 ►~~ 10.62	27.75
1.19	0.13	4 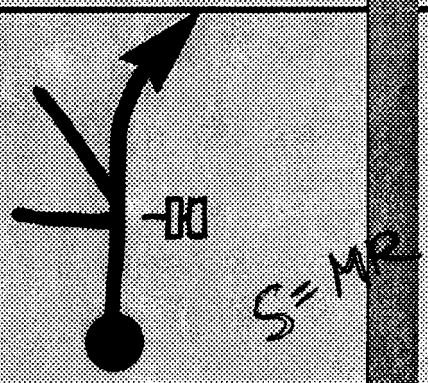	2230 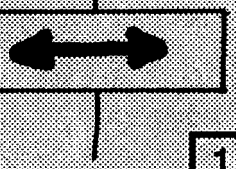 10.49	27.62

DISTANCE TO NEXT INSTRUCTION: 1.18 MILES

design rights reserved 1987 FINAL PROOF

OLYMPUS WORLD CHAMPIONSHIP RALLY

ATC 6 Spider Lake	DISTANCE 28.81 MILES	PAGE 34
ATC 7 Mason Lake	TIME 60 MINUTES	AVG SPEED 28.81

DISTANCE ACCUM	DISTANCE INCRM	DIRECTION	INFORMATION		DECLINE DISTANCE
2.37	1.18		BEGIN PAVEMENT	9.31	26.44
2.45	0.08	S OV BY 7 ML	BRIDGE	9.23	26.36
2.54	0.09	5	END PAVEMENT	9.14	26.27
3.87	1.33	6 S	2236	7.81	24.94
4.30	0.43	7 BL "Y"		7.38	24.51
5.29	0.99	8 ML 7 MR Sweep	2254	6.39	23.52

DISTANCE TO NEXT INSTRUCTION: 2.17 MILES

design rights reserved 1987 FINAL PROOF

OLYMPUS WORLD CHAMPIONSHIP RALLY

ATC 6 Spider Lake	DISTANCE 28.81 MILES	PAGE 35
ATC 7 Mason Lake	TIME 60 MINUTES	AVG SPEED 28.81

DISTANCE ACCUM	DISTANCE INCRM	DIRECTION	INFORMATION	DECLINE DISTANCE
7.46	2.17	9 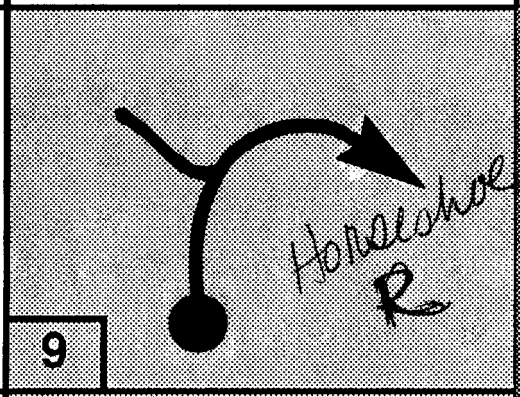	4.22	21.35
8.01	0.55	10	! ROAD NARROWS SLIDE AREA	20.80
8.33	0.32	11 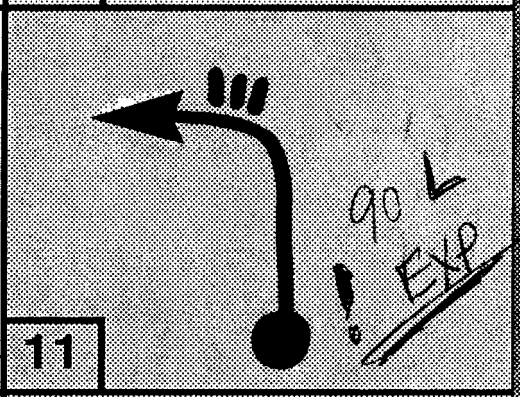	! EXPOSURE RIGHT	20.48
9.02	0.69	12 	2.66	19.79

DISTANCE TO NEXT INSTRUCTION: 1.28 MILES

design rights reserved 1987 FINAL PROOF

OLYMPUS WORLD CHAMPIONSHIP RALLY

ATC 6 Spider Lake	DISTANCE 28.81 MILES	PAGE 36
ATC 7 Mason Lake	TIME 60 MINUTES	AVG SPEED 28.81

DISTANCE ACCUM	DISTANCE INCRM	DIRECTION	INFORMATION	DECLINE DISTANCE
10.30	1.28	13 	1.38	18.51
10.43	0.13	14	WASHOUT ON RIGHT EXPOSURE 1.25	18.38
11.03 ↓ 11.05	0.60 ↓ 0.02	15 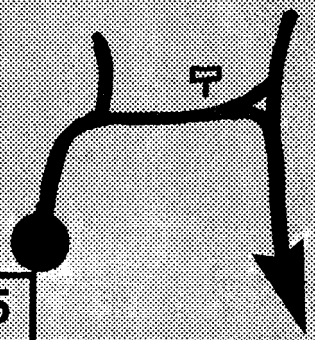	0.65 NICKLUND CREEK 0.63	17.78 ↓ 17.76
11.68	0.63	16 15'57	0.00	17.13

DISTANCE TO NEXT INSTRUCTION: 0.16 MILES

design rights reserved 1987 FINAL PROOF

OLYMPUS WORLD CHAMPIONSHIP RALLY

ATC 6 Spider Lake	DISTANCE 28.81 MILES	PAGE 37
ATC 7 Mason Lake	TIME 60 MINUTES	AVG SPEED 28.81

DISTANCE ACCUM	DISTANCE INCRM	DIRECTION	INFORMATION	DECLINE DISTANCE
11.84	0.16	17	NO SERV STOP	16.97

OLYMPUS WORLD CHAMPIONSHIP RALLY

ATC 6 Spider Lake	DISTANCE 28.81 MILES	PAGE 38
ATC 7 Mason Lake	TIME 60 MINUTES	AVG SPEED 28.81

DISTANCE ACCUM	DISTANCE INCRM	DIRECTION	INFORMATION	DECLINE DISTANCE
12.84 ↓ 12.86	1.00 ↓ 0.02	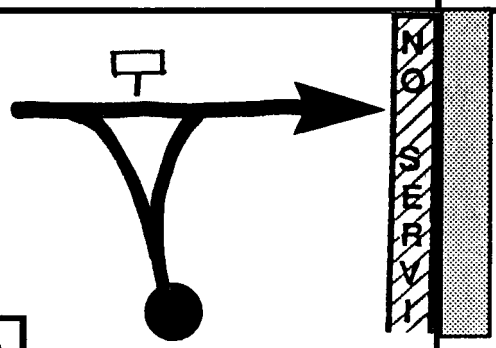 18	~~Browns Creek CG 6 ←~~ U.S. Highway 101 10 → Begin Pavement	15.97 ↓ 15.95
14.09	1.23	19		14.72
14.46	0.37	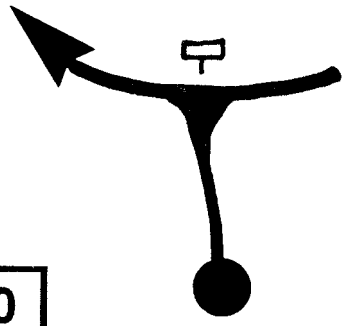 20	U.S. Highway 101 8 ← End Pavement	14.35
14.72	0.26	21	23 National Forest	14.09

DISTANCE TO NEXT INSTRUCTION: 1.28 MILES

OLYMPUS WORLD CHAMPIONSHIP RALLY

ATC 6 Spider Lake	DISTANCE 28.81 MILES	PAGE 39
ATC 7 Mason Lake	TIME 60 MINUTES	AVG SPEED 28.81

DISTANCE ACCUM	DISTANCE INCRM	DIRECTION	INFORMATION	DECLINE DISTANCE
16.00	1.28	22	Begin Pavement	12.81
17.04	1.04	23 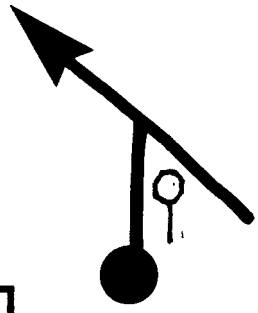	"45"	11.77
22.61	5.57	24 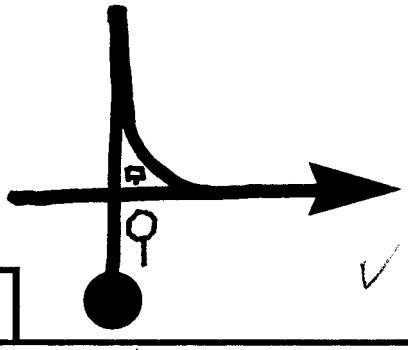	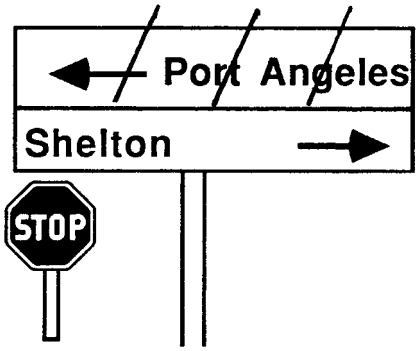	6.20
24.46	1.85	25	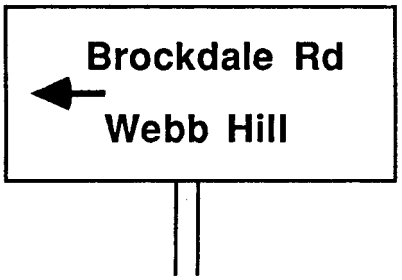 "45"	4.35

DISTANCE TO NEXT INSTRUCTION: 1.56 MILES

OLYMPUS WORLD CHAMPIONSHIP RALLY

ATC 6 Spider Lake	DISTANCE 28.81 MILES	PAGE 40
ATC 7 Mason Lake	TIME 60 MINUTES	AVG SPEED 28.81

DISTANCE ACCUM	DISTANCE INCRM	DIRECTION	INFORMATION	DECLINE DISTANCE
26.02	1.56	26 	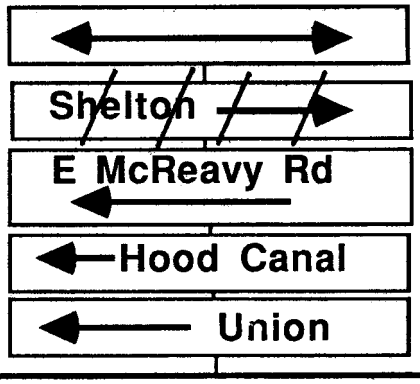	2.79
28.72 ↓ 28.81	2.70 ↓ 0.09	27 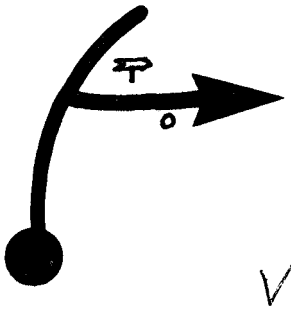	End Pavement 2400 Road 23.55 ATC: Mason Lake	0.09 ↓ 0.00

DISTANCE TO NEXT INSTRUCTION: MILES

OLYMPUS WORLD CHAMPIONSHIP RALLY

ATC [redacted]	DISTANCE 54.97 MILES	PAGE 41	
MTC 1 Tacoma Sheraton	TIME 110 MINUTES	AVG SPEED 30	

DISTANCE ACCUM	DISTANCE INCRM	DIRECTION	INFORMATION	DECLINE DISTANCE
0.00	0.00		START: [redacted]	54.97
0.07	0.07	1	6.25	54.90

0013
+60
0113
+50
0203

~~OPEN TO~~ (100 EL (100 ML (50 ML (50 S OV CREST (50 FL OV CREST > MR > ML (100 S OV CREST ? > MR (200 S OV CREST (100 ER > ML (50 S OV CREST? DHL → TL > ML AT 1.27

1213
60
1113
50
203

1.34	1.27	2	4.98	53.63

200 S OV CREST ? > MR (200 S OV CREST > MR > TL > TR (50 LG TR (OPENS FLAT? (200 EL > TR → IMED VTL ! AT .76 → Opens

2.10	0.76	3	4.22	52.87

OPENS TO (200 MR (50 TR [redacted] "T" AT .27 → Opens

2.37	0.27	4	3.95	52.60

OPENS TO (100 LG TL (OPENS TO .38 > ~~100~~ ~~TR~~ CREST (100 S OV CREST > MR (50 TR > TL (100 MR > VTL ! (TREES ON OUTSIDE) 100 TR (100 CREST ! > TL AT .95 (BLIND -COMES UP QUICKLY!!

MR ON

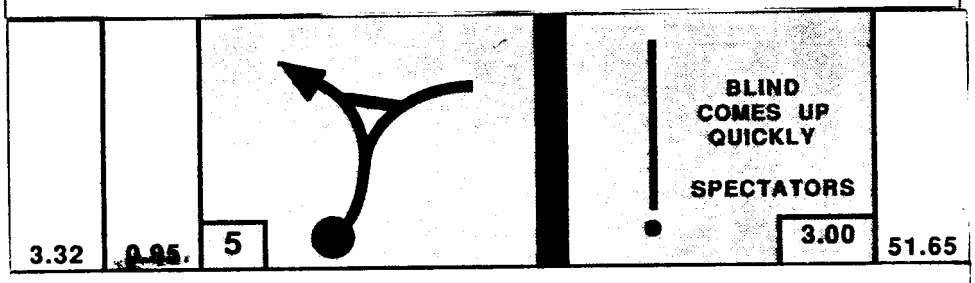

OPENS TO .20 UPHL > TL > S OV CREST > TR AT .38 (BLIND COMES UP VERY QUICKLY !!

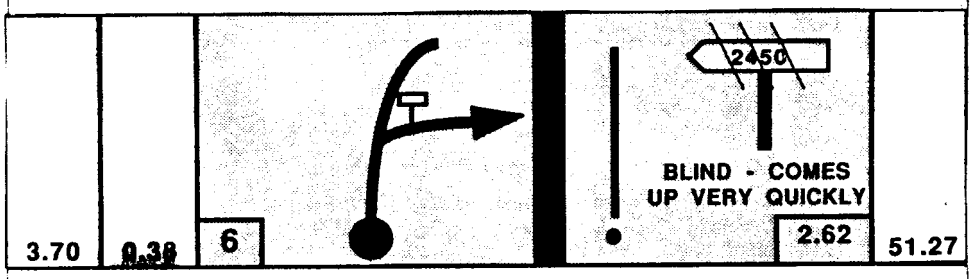

OPENS TO (100 ML > TR (100 TL > TR > EL OV CREST (50 ML (100 MR > TL > TR ~~(2)~~ ML ~~(2)~~ S OV CREST (50 S OV CREST (S AT 1.20 Open

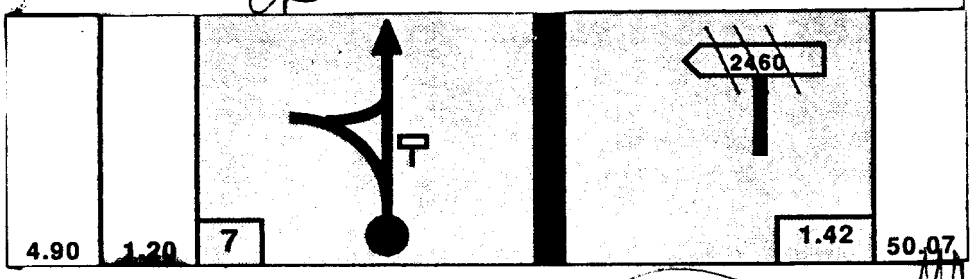

OPENS TO .20 → IMED VTR !! AT .22 (EXP ON RIGHT AROUND CORNER) → IMED VTR

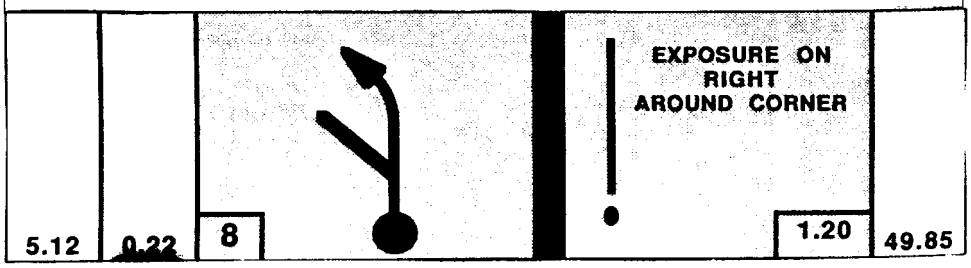

IMED VTR > UPHL → TL (100 [redacted] CREST MR
> TR AT .47

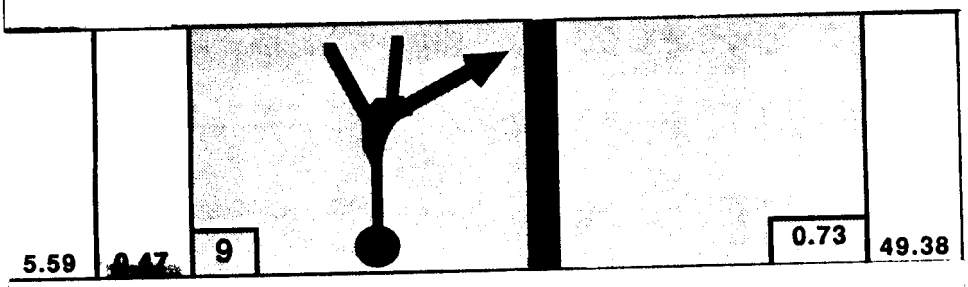

100 EL> MR > ML > TR >DHL (FLAT? TO
FINISH AT .73

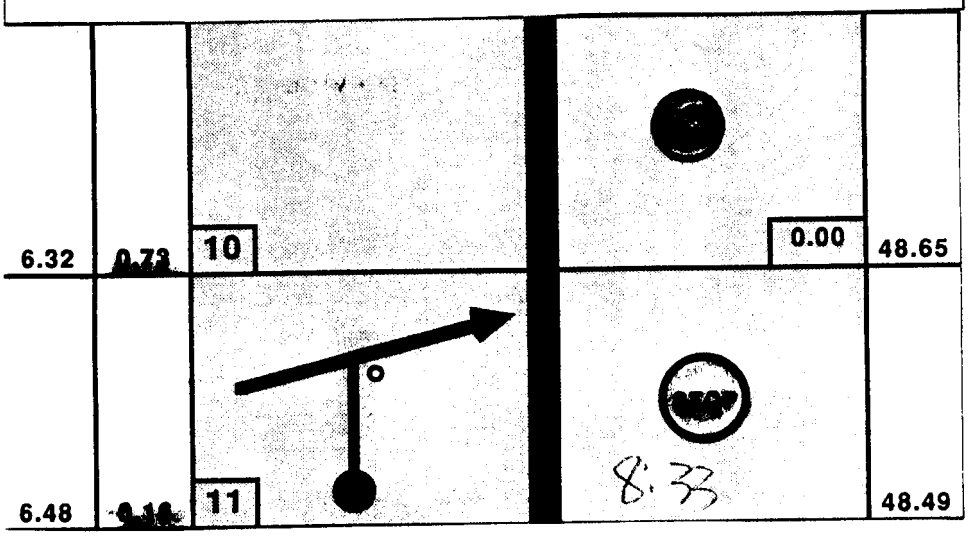

OLYMPUS WORLD CHAMPIONSHIP RALLY

ATC 7 Mason Lake	DISTANCE 54.97 MILES	PAGE 43
MTC 1 Tacoma Sheraton	TIME 110 MINUTES	AVG SPEED 30

DISTANCE ACCUM	DISTANCE INCRM	DIRECTION	INFORMATION	DECLINE DISTANCE
5.59	0.47	9	0.73	49.38
6.32	0.73	10	0.00	48.65
6.48	0.16	11	STOP	48.49

DISTANCE TO NEXT INSTRUCTION: 0.21 MILES

design rights reserved 1987 FINAL PROOF

OLYMPUS WORLD CHAMPIONSHIP RALLY

ATC 7 Mason Lake	DISTANCE 54.97 MILES	PAGE 44
MTC 1 Tacoma Sheraton	TIME 110 MINUTES	AVG SPEED 30

DISTANCE ACCUM	DISTANCE INCRM	DIRECTION	INFORMATION	DECLINE DISTANCE
6.69	0.21	12 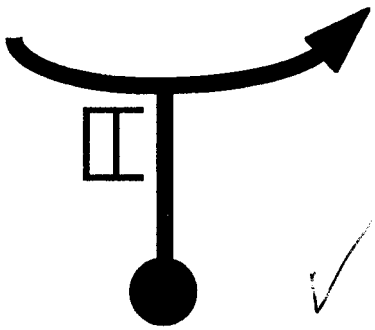	 BEGIN PAVEMENT "35"	48.28
7.45	0.76	13 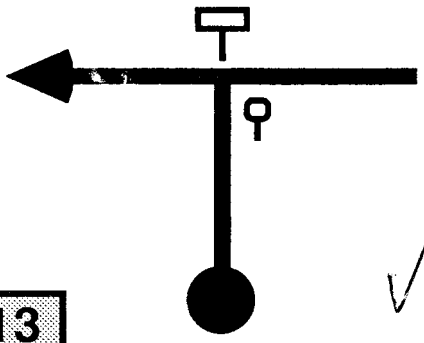	 "45"	47.52
11.40	3.95	14 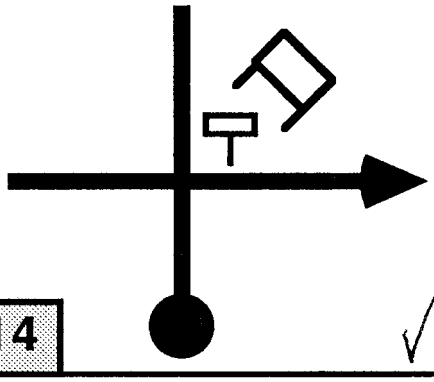	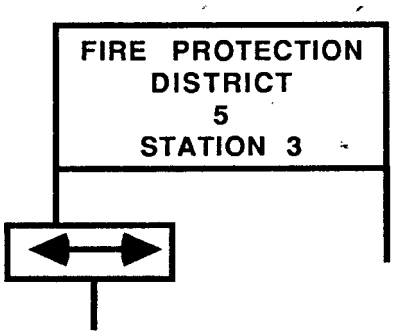	43.57
11.96	0.56	15 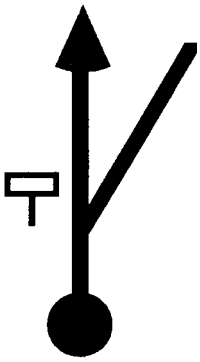		43.01

DISTANCE TO NEXT INSTRUCTION: 1.60 MILES

design rights reserved 1987 FINAL PROOF

OLYMPUS WORLD CHAMPIONSHIP RALLY

ATC 7 Mason Lake	DISTANCE 54.97 MILES	PAGE 45
MTC 1 Tacoma Sheraton	TIME 110 MINUTES	AVG SPEED 30

DISTANCE ACCUM	DISTANCE INCRM	DIRECTION	INFORMATION	DECLINE DISTANCE
13.56	1.60	16 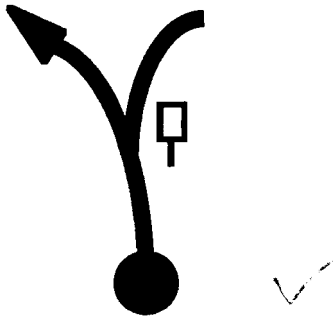		41.41
13.94	0.38	17 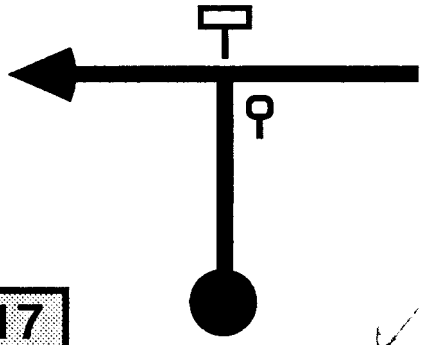	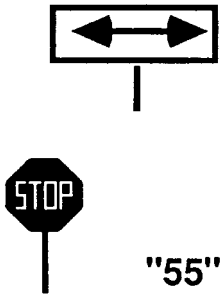 "55"	41.03
20.64	6.70	18	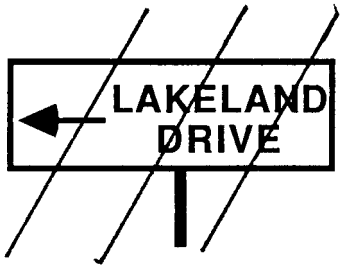	35 34.33
20.96	0.32	19	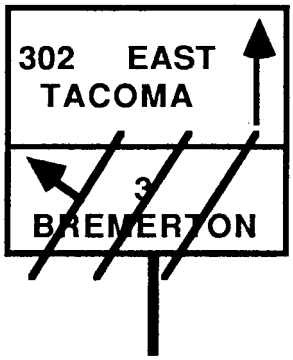 "50"	34.01

DISTANCE TO NEXT INSTRUCTION: 2.00 MILES

design rights reserved 1987 FINAL PROOF

OLYMPUS WORLD CHAMPIONSHIP RALLY

ATC 7 Mason Lake	DISTANCE 54.97 MILES	PAGE 46
MTC 1 Tacoma Sheraton	TIME 110 MINUTES	AVG SPEED 30

DISTANCE ACCUM	DISTANCE INCRM	DIRECTION	INFORMATION	DECLINE DISTANCE
22.96	2.00	20 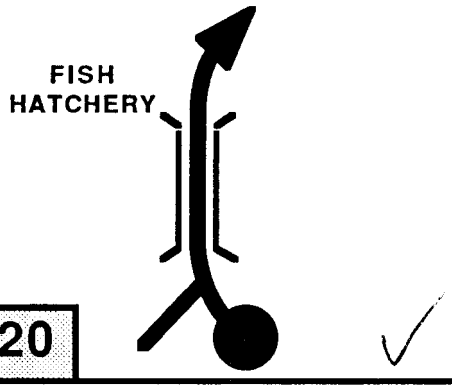	"40"	32.01
28.80	5.84	21 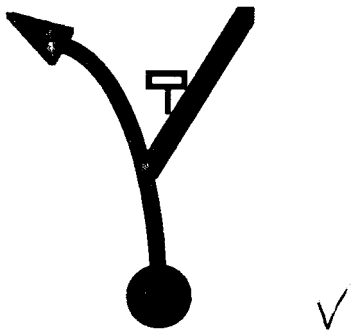	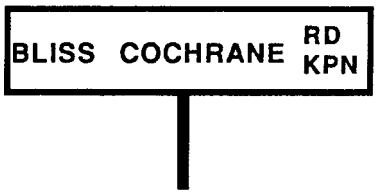	26.17
29.33	0.53	22 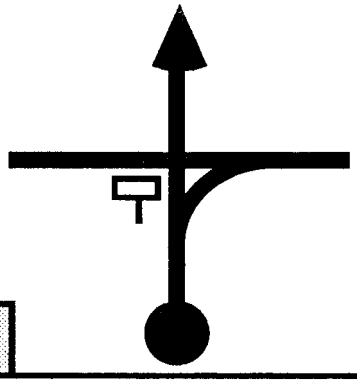	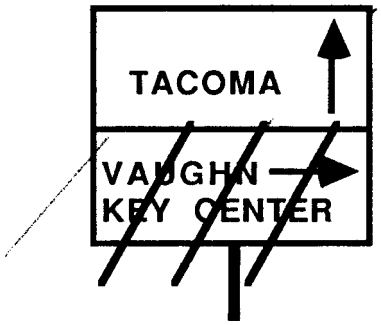	25.64
32.23	2.90	23 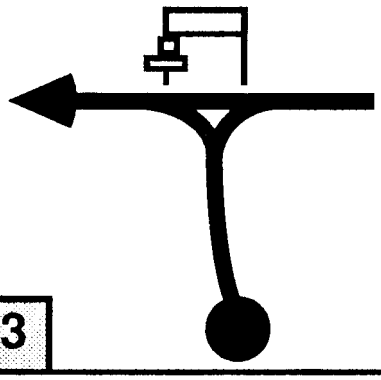	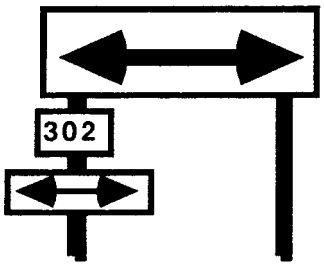	22.74

DISTANCE TO NEXT INSTRUCTION: 2.70 MILES

design rights reserved 1987 FINAL PROOF

OLYMPUS WORLD CHAMPIONSHIP RALLY

ATC 7 Mason Lake	DISTANCE 54.97 MILES	PAGE 47
MTC 1 Tacoma Sheraton	TIME 110 MINUTES	AVG SPEED 30

DISTANCE ACCUM	DISTANCE INCRM	DIRECTION	INFORMATION	DECLINE DISTANCE
34.93 ↓ 35.03	2.70 ↓ 0.10	24 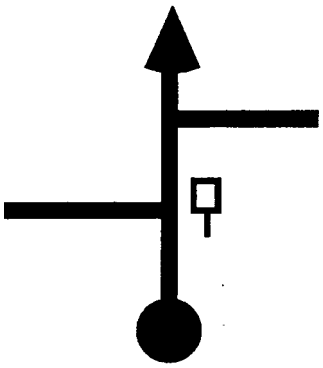	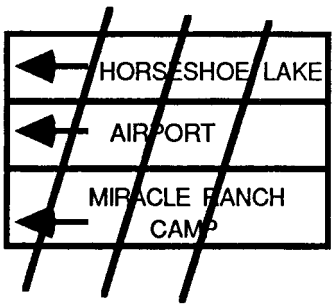	20.04 ↓ 19.94
35.46	0.43	25 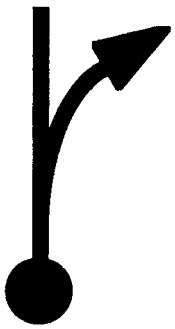		19.51
36.66	1.20	26		18.31
37.47 ↓ 37.51	0.81 ↓ 0.04	27 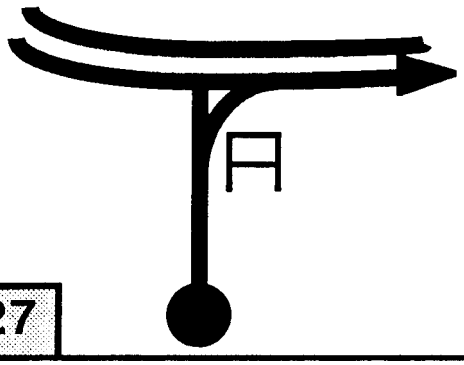	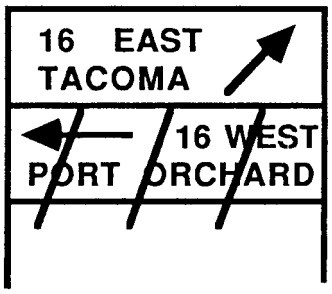	17.50 ↓ 17.46

DISTANCE TO NEXT INSTRUCTION: 0.75 MILES

design rights reserved 1987 FINAL PROOF

OLYMPUS WORLD CHAMPIONSHIP RALLY

ATC 7 Mason Lake	DISTANCE 54.97 MILES	PAGE 48
MTC 1 Tacoma Sheraton	TIME 110 MINUTES	AVG SPEED 30

DISTANCE ACCUM	DISTANCE INCRM	DIRECTION	INFORMATION	DECLINE DISTANCE
38.26	0.75	28	STRAIGHT ONTO FREEWAY	16.71
45.83	7.57	29	THE FAMOUS TACOMA NARROWS BRIDGE "GALLOPING GERTIE" It has fallen into this water only once.	9.14
50.17 ↓ 50.22	4.34 ↓ 0.05	30 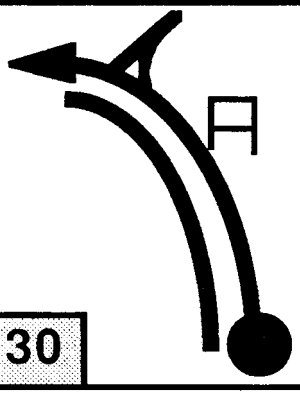		4.80 ↓ 4.75
51.92	1.70	31	FOLLOW SIGNS TO SEATTLE 5 NORTH LEFT 2 LANES	3.05

DISTANCE TO NEXT INSTRUCTION: 1.26 MILES

design rights reserved 1987 FINAL PROOF

OLYMPUS WORLD CHAMPIONSHIP RALLY

ATC 7 Mason Lake	DISTANCE 54.97 MILES	PAGE 49
MTC 1 Tacoma Sheraton	TIME 110 MINUTES	AVG SPEED 30

DISTANCE ACCUM	DISTANCE INCRM	DIRECTION	INFORMATION	DECLINE DISTANCE
53.18	1.26	32	TAKE EXIT 133 CITY CENTER 509 NORTH STAY IN LEFT 2 LANES OF EXIT RAMP	1.79
53.95	0.77	33 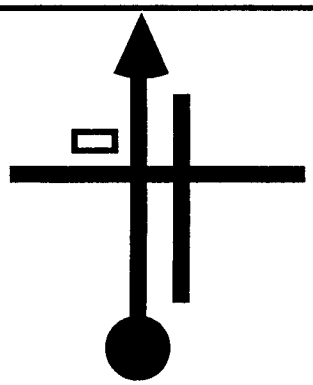	So. 26 th	1.02
54.24	0.29	34 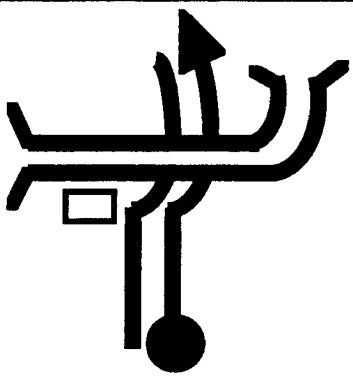	CITY CENTER ONLY	0.73
54.59	0.35	35 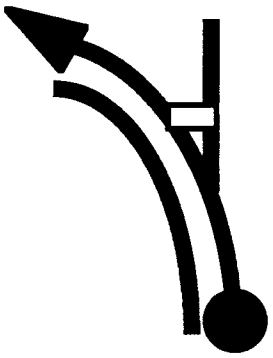	S. 15 STREET PACIFIC AVENUE	0.38

DISTANCE TO NEXT INSTRUCTION: MILES

design rights reserved 1987 FINAL PROOF

OLYMPUS WORLD CHAMPIONSHIP RALLY

ATC 7 Mason Lake	DISTANCE 54.97 MILES	PAGE 50
MTC 1 Tacoma Sheraton	TIME 110 MINUTES	AVG SPEED 30

DISTANCE ACCUM	DISTANCE INCRM	DIRECTION	INFORMATION	DECLINE DISTANCE
54.78	0.19	MARKET → SHERATON	PACIFIC AVENUE RIGHT INTO SHERATON PARKING LOT 2:03	0.19
54.91	0.13	BROADWAY, COMMERCE, PACIFIC	MTC: TACOMA SHERATON	0.06
54.97	0.06	36		0.00

DISTANCE TO NEXT INSTRUCTION: 0.00 MILES

design rights reserved 1987 FINAL PROOF

O.K.

THIS RED CROSS IS TO BE DISPLAYED TO RALLY TRAFFIC BY A CREW MEMBER IF THERE IS A MEDICAL EMERGENCY THAT REQUIRES IMMEDIATE ATTENTION BY QUALIFIED PERSONNEL OR A PHYSICIAN.



IMPROPER USE OF THIS RED CROSS MAY BE CAUSE FOR EXCLUSION FROM THE EVENT.